




# Geography VOCABULARY Overview

	Autumn	Spring	Summer
<p><b>Reception</b></p> <p><i>EYFS Curriculum</i></p> <p><i>Understanding The World</i></p>	<p><b>We're Going On a Bear Hunt</b></p> <p>Up Down Under Over Through Around Forwards Backwards Land Follow Worcester Home School The Meadow Woods/woodland/forest River</p> <p><b>Billy and the pirates</b></p> <p>Under Over Map Land Sea Under water Island Ocean Route</p> 	<p><b>The Three Little Pigs</b></p> <p>Under Over Through Up Down Forwards Backwards House Street Road Village Town Local area Bus stop Train station Left Right Travel</p> <p><b>Whatever Next</b></p> <p>Map Land Sea Ocean Travel Space Earth Moon Sun Globe Near Far Solar system</p>	<p><b>The Very Hungry Caterpillar</b></p> <p>School grounds The Meadow Woods/woodland/forest Food Allotment Rocks Stones Plants Hedge</p> <p><b>What the ladybird heard</b></p> <p>Travel Near Far Map Next to/near to Farm Field Pond Building(s) Journey Route In front of Behind Food The world Country/countries UK Abroad</p>
<p><b>Y1</b></p> <p><i>KS1 National Curriculum</i></p> <p><i>Location knowledge</i> <i>Place knowledge</i> <i>Human &amp; physical geography</i> <i>Geographical skills &amp; fieldwork</i></p>	<p><b>Our school</b></p> <p>Worcester House(s) Street Road Town Home School Canal Woods/woodland Map City Local area Racecourse Cricket ground Shop(s) Church Park Hospital River Same as Different from</p>	<p><b>Amazing Animals</b></p> <p>Land Sea Ocean UK England Ireland Scotland Wales Seasons Winter World Globe World map Continents Europe North America South America Asia Africa Antarctica Australasia Atlas</p>	<p><b>Rain or shine</b></p> <p>Autumn Winter Seasons Countries World Same as Different from Weather Rain Sun Snow Fog Wind Temperature Hot Cold Wet Dry Freezing Symbols Record Measure Dangers Storm</p>

	<p><b>Seasonal change and daily weather patterns</b></p> <p>Seasons weather Autumn Winter Rain Snow Sun Hot Cold Wet Dry Freezing Windy Cloudy temperature</p>	<p><b>Seasonal change and daily weather patterns</b></p> <p>Seasons weather Autumn Winter Rain Snow Sun Hot Cold Wet Dry Freezing Windy Cloudy temperature</p>	<p><b>What is it like to live in Mnara?</b></p> <p>World Globe World map Continents Europe Worcester Same as Different from Country City Cathedral River Severn Land Road Village Weather Farm/farmland England Mnara Tanzania Africa Indian Ocean Countryside Climate</p>
<p><b>Y2</b></p> <p><b>KS1 National Curriculum</b></p> <p><i>Location knowledge Place knowledge Human &amp; physical geography Geographical skills &amp; fieldwork</i></p>	<p><b>Our Capital City</b> <i>New alternative to vary from Y1 from Autumn 2023</i></p> <p>Land Sea Ocean UK World Globe Continents Europe Atlas Map England Road Town City Countryside River(s) London Capital Wales Scotland Northern Ireland Aerial view North South East West North Sea English channel</p>	<p><b>Our Amazing World</b></p> <p>UK/United Kingdom  World Continents Country(ies) England Wales Scotland Northern Ireland Aerial view North South East West Europe Africa Climate Quito, Ecuador Sisimiut, Greenland Asia North America South America Australasia Antarctica Pacific Ocean Atlantic Ocean Indian Ocean Southern ocean Arctic ocean Equator North Pole South Pole Urban Rural Address</p>	<p><b>Let's Go On Safari</b></p> <p>Physical features Human features Compass directions (North, East, South &amp; West) Maps Routes Navigate Orienteering Habitats Environment Mapping GPS technology</p>

<p><b>Y3</b></p> <p><b>KS2 National Curriculum</b></p> <p><i>Location knowledge Place knowledge Human &amp; physical geography Geographical skills &amp; fieldwork</i></p>	<p><b>Our UK Coastline</b></p> <p>Countryside River(s) Coast Comparison Tourism Housing Pollution Regions Ordnance Survey Settlement Land use Natural resources Habitat Location Lyme Regis, Dorset Jurassic coastline</p>	<p><b>Escape from Pompeii</b></p> <p>Countryside River(s) Housing Settlement Land use Natural resources Mound Habitat Location Orienteering Invasion Volcano Pompeii Mount Vesuvius Eruption Impact Cave Bath, Somerset Cirencester, Gloucestershire</p>	<p><b>Living In Our City</b></p> <p>Road Town City Countryside High Street River(s) Land use Region Traffic Population Sketch map Aerial view Landmark Key Symbol Observe Direction 4 point compass Leisure</p>
<p><b>Y4</b></p> <p><b>KS2 National Curriculum</b></p> <p><i>Location knowledge Place knowledge Human &amp; physical geography Geographical skills &amp; fieldwork</i></p>	<p><b>Energy and Climate Change</b></p> <p>World Impact Countryside River(s) Oceans Equator Habitat Global Climate Climate change Environment Energy North and South Hemisphere Arctic Antarctic Industrial Agricultural Leisure</p>	<p><b>Climates and Biomes</b></p> <p>Habitat Location Equator World Continents Climate Rainforests Deserts Tundra Vegetation belts Deforestation Precipitation Drought Flood Heatwave Climate zone Polar Arctic Temperate Tropical Subtropical Latitude Leisure Tourism</p>	<p><b>Globetrotters</b></p> <p>Countries North America South America Europe Russia Agriculture Natural resources Comparison Population Language European country. Coordinates Hemisphere Time zones Greenwich Mean Time GMT Twinned city Contrasting Research</p>

<p><b>Y5</b></p> <p><b>KS2 National Curriculum</b></p> <p><i>Location knowledge Place knowledge Human &amp; physical geography Geographical skills &amp; fieldwork</i></p>	 <p><b>Worcestershire in the English Civil War</b></p> <p>Countryside</p> <p>Location</p> <p>River(s)</p> <p>Land use</p> <p>Region</p> <p>Landmark</p> <p>Key</p> <p>Symbol</p> <p>Rural</p> <p>Urban</p> <p>Observe</p> <p>Direction</p> <p>Natural resources</p> <p>Invasion</p> <p>Land use pattern</p> <p>Trade links</p>	<p><b>Raging Rivers</b></p> <p>Location</p> <p>River(s)</p> <p>Region</p> <p>Land use patterns</p> <p>Landmark</p> <p>Ordnance survey</p> <p>Bank</p> <p>Basin</p> <p>Bed</p> <p>Current</p> <p>Lake</p> <p>Reservoir</p> <p>Upstream</p> <p>Waterfall</p> <p>Downstream</p> <p>Erosion</p> <p>Estuary</p> <p>Floodplain</p> <p>Confluence</p> <p>Tributary</p> <p>Direction</p> <p>Natural resources</p> <p>River source</p> <p>River mouth</p> <p>Four figure grid reference</p> <p>Eight points of compass</p> <p><b>How do we stop flooding in Worcestershire?</b></p> <p>Region</p> <p>Land use patterns</p> <p>Bank</p> <p>Basin</p> <p>Current</p> <p>Upstream</p> <p>Downstream</p> <p>Erosion</p> <p>Estuary</p> <p>Floodplain</p> <p>Flooding defence</p> <p>Fluvial</p> <p>Pluvial</p> <p>Dams</p> <p>Barriers</p> <p>Natural disaster</p>	<p><b>Ancient Egypt</b></p> <p>Land use patterns</p> <p>Landmark</p> <p>Natural resource</p> <p>Floodplain</p> <p>Impact</p> <p>Settlement</p> <p>Longitude</p> <p>Latitude</p>
<p><b>Y6</b></p> <p><b>KS2 National Curriculum</b></p> <p><i>Location knowledge Place knowledge Human &amp; physical geography Geographical skills &amp; fieldwork</i></p>		<p><b>Mountains: Do you have what it takes to survive?</b></p> <p>Mountain</p> <p>Climate</p> <p>Height</p> <p>Tourism</p> <p>Summit</p> <p>Peak</p> <p>Slope</p> <p>Contour</p> <p>Foot</p> <p>Valley</p> <p>Range</p> <p>Volcanic mountain</p> <p>Outcrop</p> <p>Tree line</p> <p>Snow line</p> <p>Face</p> <p>Plateau mountain</p>	

Ridge  
Plateau  
Tourist

**Extreme Earth**

Equator  
Arctic  
Antarctic Circle  
rivers  
mountains  
earthquake  
Latitude  
Longitude  
Northern Hemisphere  
Southern Hemisphere  
Climate zones  
Biomes  
Vegetation belts  
Volcano  
Tropics of Cancer and  
Capricorn  
Prime/Greenwich Meridian  
time zones  
Water cycle  
Plate tectonics